


Go to PANGAEA: <https://www.Pangaea.de> and **1** click **SUBMIT**

**1**

The screenshot shows the PANGAEA website homepage. At the top, the PANGAEA logo and tagline "Data Publisher for Earth & Environmental Science" are visible. A red arrow points to the "SUBMIT" button in the top navigation bar, which is labeled with a red circle containing the number "1". The main content area features a "Submit Data" button on the left, a "Welcome to PANGAEA® Data Publisher" message, and a grid of topic categories including Chemistry, Oceans, Lithosphere, Biological Classification, Atmosphere, Paleontology, Ecology, Biosphere, Land Surface, Geophysics, Cryosphere, Lakes & Rivers, Human Dimensions, Fisheries, and Agriculture. A search bar is located above the grid. On the right side, there are sections for "Latest News" and "Featured Data" with recent updates and research highlights.

1 click on **Log in**




**PANGAEA.**  
Data Publisher for Earth & Environmental Science

Not logged in

SEARCH SUBMIT ABOUT CONTACT

### Submit Data



### Submit Data to PANGAEA

1 To submit data to the PANGAEA data submission system. Any data from earth and life sciences are accepted. We highly appreciate you to archive and publish your data with PANGAEA. When you start the data submission process, you will be redirected to the PANGAEA issue tracker that will assist you in providing metadata and uploading data files. Any communication with our editors will go through this issue tracker.

**Please note:** Due to the currently increased number of data submissions, archiving of data and minting of DOI names might be delayed. Please have in mind that all data and metadata are quality checked, harmonized, and processed for machine readability.

Before submitting your data you need to log in or sign up:

[Log in](#) [Sign up as new user](#)

### Benefits and Details

- ✓ **Benefits.** Published data are fully citable and can be cross-referenced with journal articles - [read more...](#)
- ✓ **Data preparation and quality control.** We will be in direct contact with you during preparation and archiving of your data - [read more...](#)
- ✓ **Costs.** PANGAEA can be used free of charge. Nevertheless, we appreciate any possible financial support - [read more...](#)

Further details about data submission to PANGAEA - if you have any comments on the data submission process, please [contact us](#).



PANGAEA IS HOSTED BY

Alfred Wegener Institute, Helmholtz Center for Polar and Marine Research (AWI)  
Center for Marine Environmental Sciences, University of Bremen (MARUM)




THE SYSTEM IS SUPPORTED BY

The European Commission, Research  
Federal Ministry of Education and Research (BMBF)  
Deutsche Forschungsgemeinschaft (DFG)  
International Ocean Discovery Program (IODP)

PANGAEA IS MEMBER OF



Share on...



LEGAL NOTICE PRIVACY POLICY COOKIES CONTACT

1 Log in using **ORCID** (recommended) or 2 sign up for a PANGAEA account

**PANGAEA**  
Data Publisher for Earth & Environmental Science

Not logged in

SEARCH SUBMIT ABOUT CONTACT

**Submit Data**

**Submit Data to PANGAEA**

Welcome to the PANGAEA data submission system. Any data from earth and life sciences are accepted. We highly appreciate you to archive and publish your data with PANGAEA.

When you start the data submission process, you will be redirected to the PANGAEA issue tracker that will assist you in providing metadata and uploading data files. Any communication with our editors will go through this issue tracker.

**PANGAEA Log in**

Login is only required **2** to data under moratorium or for submitting new data sets.

Most of the data can be used under the terms of the license mentioned on the data set description. A few password protected data sets are under moratorium from ongoing projects. The

You can **sign up** for a user account at [PANGAEA here](#). This account can be used to access more advanced services (like our data warehouse), access your own data under moratorium, or submit c

**Log in with ORCID iD**

Your account must already be connected to an **ORCID** **1** to work. **ORCID** provides a persistent digital identifier that distinguishes you from other researchers. If your account is not yet connecte

☐ Keep logged in on this computer

**Log in with username and password**

User Name / E-mail:

Password:

[Lost password?](#)  ☐ Keep logged in on this computer

PANGAEA IS

Alfred Wegener Institute, Helmholtz Center for Polar and Marine Research (AWI)  
Center for Marine Environmental Sciences, University of Bremen (MARUM)

THE SYSTEM IS SUPPORTED BY


The European Commission, Research  
Federal Ministry of Education and Research (BMBF)  
Deutsche Forschungsgemeinschaft (DFG)  
International Ocean Discovery Program (IODP)

WORLD DATA SYSTEM

WMO Information System

LEGAL NOTICE PRIVACY POLICY COOKIES CONTACT


# 1 click **Submit your data**

**PANGAEA.**  
Data Publisher for Earth & Environmental Science

Stephane Pesant

SEARCH SUBMIT ABOUT CONTACT

**Submit Data**



**1**  
Submit your data

**Submit Data to PANGAEA**

to the PANGAEA data submission system. Any data from earth and life sciences are accepted. We highly appreciate you to archive and publish your data with PANGAEA.

When you start the data submission process, you will be redirected to the PANGAEA issue tracker that will assist you in providing metadata and uploading data files. Any communication with our editors will go through this issue tracker.

**Please note:** Due to the currently increased number of data submissions, archiving of data and minting of DOI names might be delayed. Please have in mind that all data and metadata are quality checked, harmonized, and processed for machine readability.

**Submit your data**

**Benefits and Details**



- ✓ **Benefits.** Published data are fully citable and can be cross-referenced with journal articles - [read more...](#)
- ✓ **Data preparation and quality control.** We will be in direct contact with you during preparation and archiving of your data - [read more...](#)
- ✓ **Costs.** PANGAEA can be used free of charge. Nevertheless, we appreciate any possible financial support - [read more...](#)




Further details about data submission to PANGAEA - if you have any comments on the data submission process, please contact us.

**PANGAEA IS HOSTED BY**  
Alfred Wegener Institute, Helmholtz Center for Polar and Marine Research (AWI)  
Center for Marine Environmental Sciences, University of Bremen (MARUM)

**THE SYSTEM IS SUPPORTED BY**  
The European Commission, Research  
Federal Ministry of Education and Research (BMBF)  
Deutsche Forschungsgemeinschaft (DFG)  
International Ocean Discovery Program (IODP)

**PANGAEA IS MEMBER OF**



**Share on...**  


LEGAL NOTICE PRIVACY POLICY COOKIES CONTACT

# Start filling the metadata fields

Dashboards

Projects

Issues

Create

Search

Create Issue

Project

PANGAEA Data Archiving & Publication

Issue Type

+ Data Submission

Summary\*

Data submission 2018-04-03T14:39:02Z (Stephane Pesant, MARUM - Center f

The summary (subject) is used as identifier in the further communication.

Author(s)\*

Pesant, Stephane

Please, enter the author(s) (the principal investigators) for the data set(s) you want to submit.  
One author per line; example: *Smith, Joe Peter*

Title

The title should ideally reflect what has been measured, observed, or calculated, when, where, and how.

Description

X

Do not fill this field (automatic)

1

add all authors

2

add a data set title


3

add an abstract

Scroll down, fill the last metadata fields, and **5** click **Create**

Keywords  **1** add keywords  
Separate keywords by comma or semicolon.

Attachment 

 Drop files to attach, or [browse](#).

**2** drop your data files  
Max. size for attachments is 100MB. For larger files leave a corresponding note in the description - DATA FILE(S) ARE REQUIRED! For data submissions, read our format guide (<http://wiki.pangaea.de/wiki/Format>).

License\*  **X** Do not fill this field (automatic)  
General information on used licences can be found on the [Creative Commons](#) license pages. If you need help to choose the correct license for your dataset, you can use the [following page](#).

Labels  **3** type & select “ATLAS-H2020”  
Begin typing to find and create labels or press down to select a suggested label.  
Context of the data submission, e.g. **PROJECT**, **institute**, etc.  
Labels have to be one word!

Data used/published in the following article/manuscript  **4** link to a paper

**5** Specify any references to articles or submitted manuscripts related to this data submission.  
Use the full citation, preferably with a [Digital Object Identifier \(DOI name\)](#).

**A few examples of data sets:**